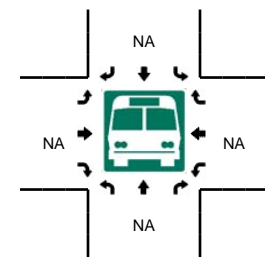
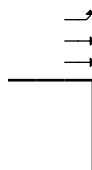
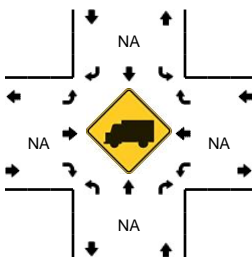
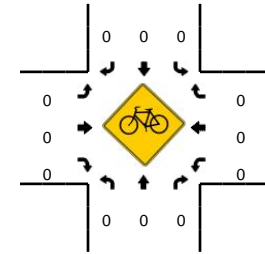
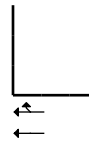
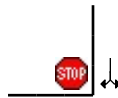
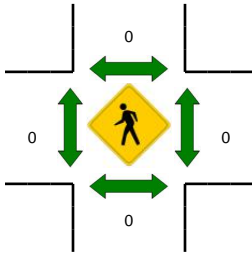
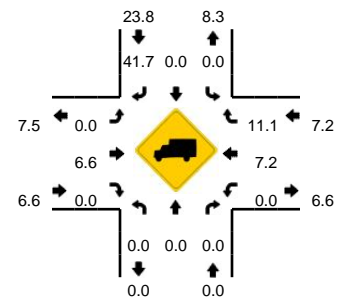
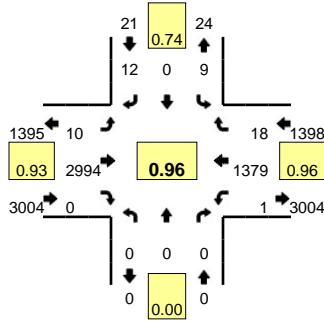


**LOCATION:** Jenkins Rd -- US 278  
**CITY/STATE:** Hilton Head Island, SC

**QC JOB #:** 13333501  
**DATE:** Tue, Jun 16 2015

**Peak-Hour: 7:30 AM -- 8:30 AM**  
**Peak 15-Min: 7:30 AM -- 7:45 AM**



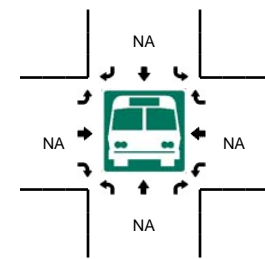
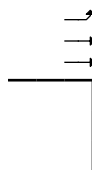
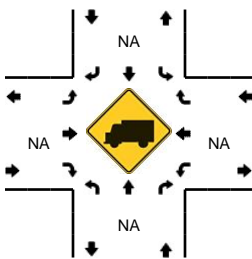
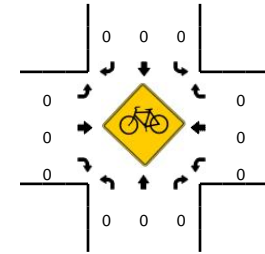
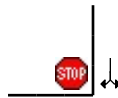
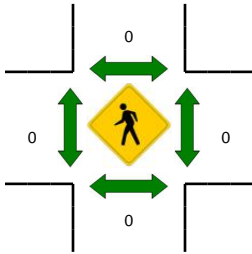
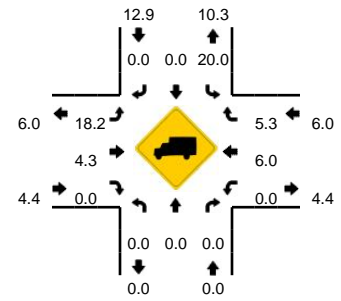
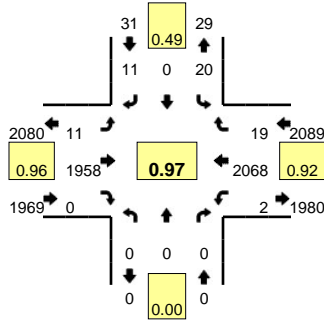
15-Min Count Period Beginning At	Jenkins Rd (Northbound)				Jenkins Rd (Southbound)				US 278 (Eastbound)				US 278 (Westbound)				Total	Hourly Totals
	Left	Thru	Right	U	Left	Thru	Right	U	Left	Thru	Right	U	Left	Thru	Right	U		
7:00 AM	0	0	0	0	1	0	0	0	2	540	0	1	0	234	1	0	779	
7:15 AM	0	0	0	0	2	0	1	0	2	669	0	1	0	305	3	0	983	
7:30 AM	0	0	0	0	4	0	2	0	0	807	0	2	0	329	3	0	1147	
7:45 AM	0	0	0	0	2	0	2	0	2	738	0	0	0	340	7	1	1092	4001
8:00 AM	0	0	0	0	1	0	5	0	1	762	0	2	0	321	3	0	1095	4317
8:15 AM	0	0	0	0	2	0	3	0	3	687	0	0	0	389	5	0	1089	4423
8:30 AM	0	0	0	0	2	0	3	0	4	662	0	4	0	320	0	1	996	4272
8:45 AM	0	0	0	0	3	0	2	0	0	729	0	2	0	405	6	1	1148	4328
9:00 AM	0	0	0	0	2	0	4	0	0	493	0	1	0	400	7	0	907	4140
9:15 AM	0	0	0	0	1	0	2	0	2	500	0	0	0	381	3	1	890	3941
9:30 AM	0	0	0	0	2	0	8	0	5	533	0	3	0	406	0	1	958	3903
9:45 AM	0	0	0	0	5	0	1	0	4	535	0	0	0	425	5	2	977	3732
10:00 AM	0	0	0	0	6	0	9	0	1	442	0	0	0	434	7	0	899	3724
10:15 AM	0	0	0	0	3	0	5	0	3	439	0	0	0	427	2	1	880	3714
10:30 AM	0	0	0	0	6	0	4	0	5	487	0	1	0	409	3	0	915	3671
10:45 AM	0	0	0	0	9	0	8	0	1	433	0	2	0	445	6	0	904	3598
<b>Peak 15-Min Flowrates</b>	<b>Northbound</b>				<b>Southbound</b>				<b>Eastbound</b>				<b>Westbound</b>				<b>Total</b>	
All Vehicles	0	0	0	0	16	0	8	0	0	3228	0	8	0	1316	12	0	4588	
Heavy Trucks	0	0	0	0	0	0	8	0	0	204	0	0	0	76	0	0	288	
Pedestrians	0	0	0	0	0	0	0	0	0	0	0	0	0	0	0	0	0	
Bicycles	0	0	0	0	0	0	0	0	0	0	0	0	0	0	0	0	0	
Railroad																		
Stopped Buses																		

Comments:

**LOCATION:** Jenkins Rd -- US 278  
**CITY/STATE:** Hilton Head Island, SC

**QC JOB #:** 13333502  
**DATE:** Tue, Jun 16 2015

**Peak-Hour: 2:00 PM -- 3:00 PM**  
**Peak 15-Min: 2:45 PM -- 3:00 PM**



15-Min Count Period Beginning At	Jenkins Rd (Northbound)				Jenkins Rd (Southbound)				US 278 (Eastbound)				US 278 (Westbound)				Total	Hourly Totals
	Left	Thru	Right	U	Left	Thru	Right	U	Left	Thru	Right	U	Left	Thru	Right	U		
11:00 AM	0	0	0	0	14	0	8	0	3	424	0	0	0	362	2	0	813	
11:15 AM	0	0	0	0	4	0	2	0	3	472	0	0	0	442	3	0	926	
11:30 AM	0	0	0	0	7	0	2	0	3	453	0	0	0	515	3	0	983	
11:45 AM	0	0	0	0	6	0	0	0	3	483	0	4	0	524	4	1	1025	3747
12:00 PM	0	0	0	0	3	0	3	0	1	432	0	1	0	466	3	2	911	3845
12:15 PM	0	0	0	0	2	0	3	0	5	426	0	1	0	518	5	1	961	3880
12:30 PM	0	0	0	0	4	0	2	0	5	466	0	1	0	486	8	0	972	3869
12:45 PM	0	0	0	0	1	0	1	0	2	463	0	1	0	441	4	2	915	3759
1:00 PM	0	0	0	0	4	0	2	0	1	442	0	0	0	461	4	0	914	3762
1:15 PM	0	0	0	0	7	0	2	0	2	482	0	1	0	471	5	1	971	3772
1:30 PM	0	0	0	0	3	0	1	0	1	477	0	0	0	498	4	1	985	3785
1:45 PM	0	0	0	0	4	0	0	0	3	451	0	1	0	486	4	0	949	3819
2:00 PM	0	0	0	0	7	0	2	0	1	475	0	0	0	490	5	0	980	3885
2:15 PM	0	0	0	0	4	0	6	0	4	509	0	1	0	497	6	1	1028	3942
2:30 PM	0	0	0	0	5	0	1	0	1	501	0	0	0	519	1	1	1029	3986
2:45 PM	0	0	0	0	4	0	2	0	4	473	0	0	0	562	7	0	1052	4089

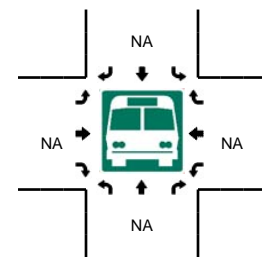
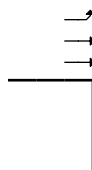
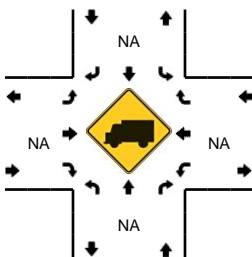
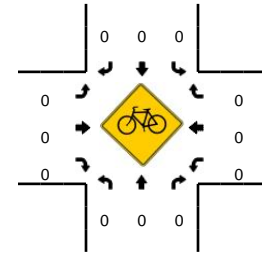
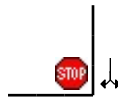
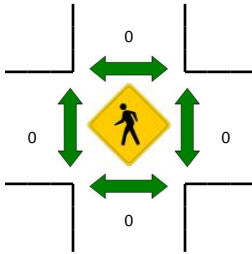
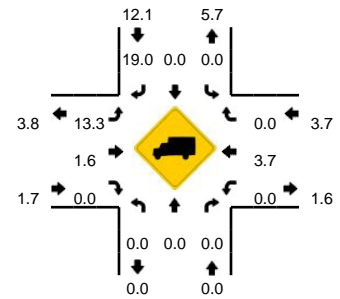
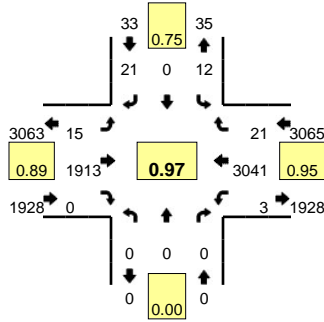
Peak 15-Min Flowrates	Northbound				Southbound				Eastbound				Westbound				Total
	Left	Thru	Right	U	Left	Thru	Right	U	Left	Thru	Right	U	Left	Thru	Right	U	
All Vehicles	0	0	0	0	16	0	8	0	16	1892	0	0	0	2248	28	0	4208
Heavy Trucks	0	0	0	0	0	0	0	0	0	72	0	0	0	164	4	0	240
Pedestrians	0	0	0	0	0	0	0	0	0	0	0	0	0	0	0	0	0
Bicycles	0	0	0	0	0	0	0	0	0	0	0	0	0	0	0	0	0
Railroad																	
Stopped Buses																	

Comments:

**LOCATION:** Jenkins Rd -- US 278  
**CITY/STATE:** Hilton Head Island, SC

**QC JOB #:** 13333503  
**DATE:** Tue, Jun 16 2015

**Peak-Hour: 4:30 PM -- 5:30 PM**  
**Peak 15-Min: 5:15 PM -- 5:30 PM**

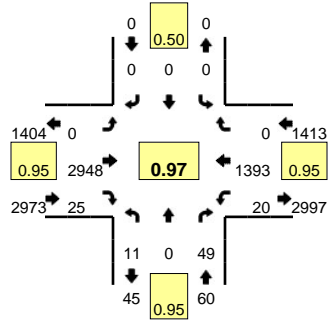


15-Min Count Period Beginning At	Jenkins Rd (Northbound)				Jenkins Rd (Southbound)				US 278 (Eastbound)				US 278 (Westbound)				Total	Hourly Totals
	Left	Thru	Right	U	Left	Thru	Right	U	Left	Thru	Right	U	Left	Thru	Right	U		
3:00 PM	0	0	0	0	4	0	1	0	3	492	0	2	0	559	5	1	1067	
3:15 PM	0	0	0	0	4	0	1	0	2	464	0	1	0	655	4	0	1131	
3:30 PM	0	0	0	0	4	0	4	0	1	493	0	0	0	669	5	0	1176	
3:45 PM	0	0	0	0	6	0	5	0	1	568	0	1	0	673	5	0	1259	4633
4:00 PM	0	0	0	0	4	0	3	0	5	422	0	1	0	634	9	1	1079	4645
4:15 PM	0	0	0	0	5	0	2	0	3	449	0	0	0	671	3	0	1133	4647
4:30 PM	0	0	0	0	3	0	7	0	2	473	0	0	0	799	7	2	1293	4764
4:45 PM	0	0	0	0	7	0	5	0	4	486	0	1	0	739	4	0	1246	4751
5:00 PM	0	0	0	0	2	0	2	0	3	472	0	0	0	707	3	0	1189	4861
5:15 PM	0	0	0	0	0	0	7	0	5	482	0	0	0	796	7	1	1298	5026
5:30 PM	0	0	0	0	3	0	4	0	2	469	0	1	0	694	2	0	1175	4908
5:45 PM	0	0	0	0	3	0	2	0	8	445	0	5	0	663	9	2	1137	4799
6:00 PM	0	0	0	0	6	0	2	0	5	440	0	0	0	510	3	2	968	4578
6:15 PM	0	0	0	0	7	0	3	0	2	401	0	0	0	481	7	0	901	4181
6:30 PM	0	0	0	0	8	0	0	0	3	382	0	0	0	435	2	1	831	3837
6:45 PM	0	0	0	0	0	0	2	0	1	370	0	0	0	435	5	2	815	3515
Peak 15-Min Flowrates	Northbound				Southbound				Eastbound				Westbound				Total	
	Left	Thru	Right	U	Left	Thru	Right	U	Left	Thru	Right	U	Left	Thru	Right	U		
All Vehicles	0	0	0	0	0	0	28	0	20	1928	0	0	0	3184	28	4	5192	
Heavy Trucks	0	0	0	0	0	0	0	0	4	16	0	0	0	108	0	0	128	
Pedestrians	0	0	0	0	0	0	0	0	0	0	0	0	0	0	0	0	0	
Bicycles	0	0	0	0	0	0	0	0	0	0	0	0	0	0	0	0	0	
Railroad																		
Stopped Buses																		

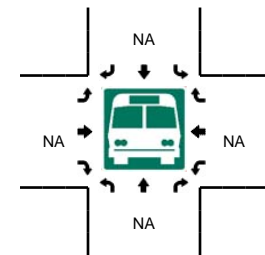
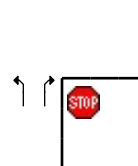
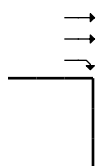
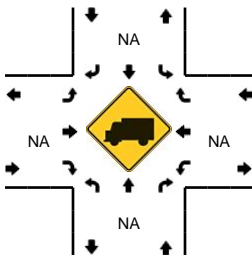
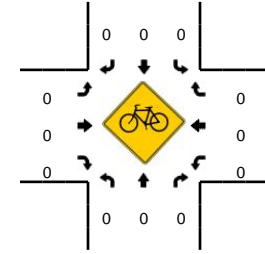
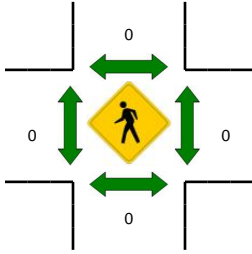
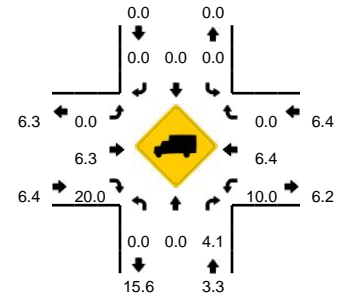
Comments:

**LOCATION:** Gateway Dr/Crosstree Dr -- US 278  
**CITY/STATE:** Hilton Head Island, SC

**QC JOB #:** 13333504  
**DATE:** Tue, Jun 16 2015



**Peak-Hour: 7:30 AM -- 8:30 AM**  
**Peak 15-Min: 7:30 AM -- 7:45 AM**



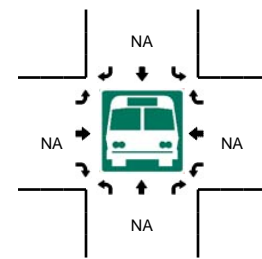
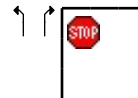
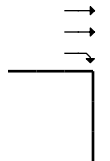
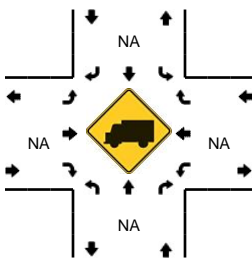
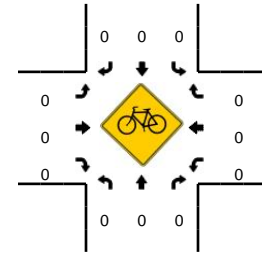
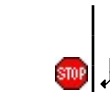
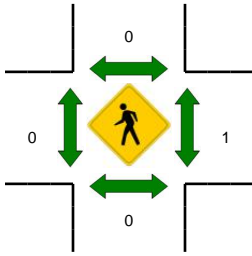
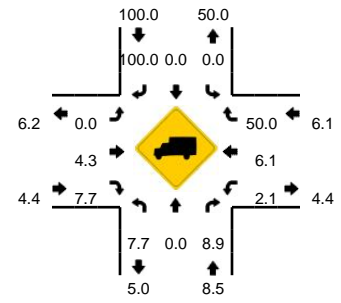
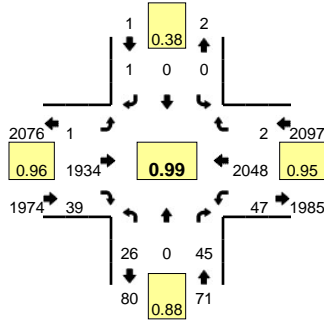
15-Min Count Period Beginning At	Gateway Dr/Crosstree Dr (Northbound)				Gateway Dr/Crosstree Dr (Southbound)				US 278 (Eastbound)				US 278 (Westbound)				Total	Hourly Totals
	Left	Thru	Right	U	Left	Thru	Right	U	Left	Thru	Right	U	Left	Thru	Right	U		
7:00 AM	1	0	5	0	0	0	0	0	0	527	3	0	3	232	1	0	772	
7:15 AM	4	0	9	0	0	0	1	0	0	695	2	0	2	308	0	0	1021	
7:30 AM	3	0	10	0	0	0	0	0	0	786	4	0	5	333	0	0	1141	
7:45 AM	3	0	11	0	0	0	0	0	0	747	6	0	4	342	0	0	1113	4047
8:00 AM	3	0	12	0	0	0	0	0	0	758	5	0	5	329	0	0	1112	4387
8:15 AM	2	0	16	0	0	0	0	0	0	657	10	0	6	389	0	0	1080	4446
8:30 AM	9	0	11	0	0	0	0	0	0	669	11	0	8	335	0	0	1043	4348
8:45 AM	5	0	17	0	0	0	0	0	0	713	16	0	11	390	0	0	1152	4387
9:00 AM	11	0	15	0	0	0	0	0	0	476	13	0	14	399	0	0	928	4203
9:15 AM	6	0	18	0	0	0	0	0	0	499	10	0	6	388	1	0	928	4051
9:30 AM	10	0	14	0	0	0	1	0	0	533	11	0	9	395	0	0	973	3981
9:45 AM	9	0	16	0	0	0	0	0	0	521	8	0	14	439	0	0	1007	3836
10:00 AM	6	0	11	0	0	0	1	0	0	434	10	0	15	425	2	0	904	3812
10:15 AM	6	0	15	0	0	0	0	0	0	442	8	0	8	428	0	0	907	3791
10:30 AM	8	0	13	0	0	0	0	0	0	498	6	0	14	424	0	0	963	3781
10:45 AM	9	0	16	0	0	0	0	0	0	416	7	0	15	454	0	0	917	3691
<b>Peak 15-Min Flowrates</b>	<b>Northbound</b>				<b>Southbound</b>				<b>Eastbound</b>				<b>Westbound</b>				<b>Total</b>	
All Vehicles	12	0	40	0	0	0	0	0	0	3144	16	0	20	1332	0	0	4564	
Heavy Trucks	0	0	0	0	0	0	0	0	0	200	8	0	0	76	0	0	284	
Pedestrians	0	0	0	0	0	0	0	0	0	0	0	0	0	0	0	0	0	
Bicycles	0	0	0	0	0	0	0	0	0	0	0	0	0	0	0	0	0	
Railroad																		
Stopped Buses																		

Comments:

**LOCATION:** Gateway Dr/Crosstree Dr -- US 278  
**CITY/STATE:** Hilton Head Island, SC

**QC JOB #:** 13333505  
**DATE:** Tue, Jun 16 2015

**Peak-Hour: 2:00 PM -- 3:00 PM**  
**Peak 15-Min: 2:15 PM -- 2:30 PM**



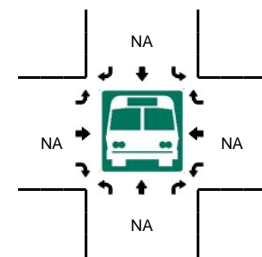
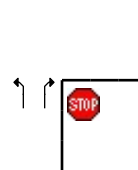
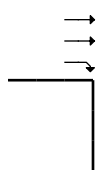
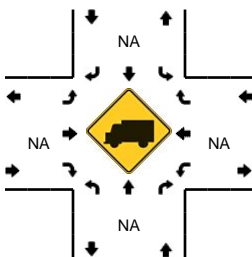
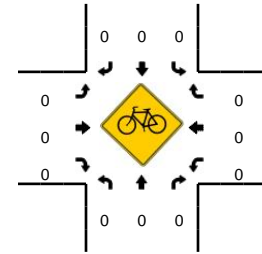
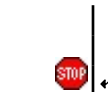
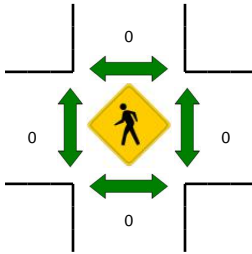
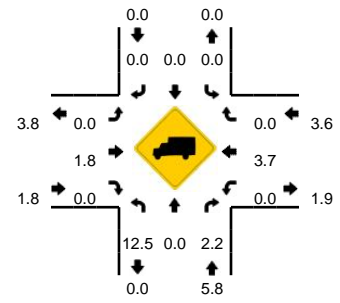
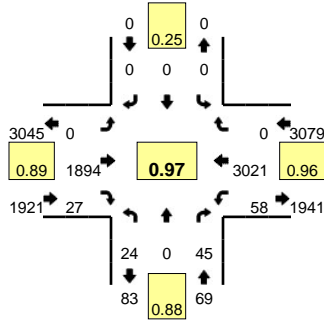
15-Min Count Period Beginning At	Gateway Dr/Crosstree Dr (Northbound)				Gateway Dr/Crosstree Dr (Southbound)				US 278 (Eastbound)				US 278 (Westbound)				Total	Hourly Totals
	Left	Thru	Right	U	Left	Thru	Right	U	Left	Thru	Right	U	Left	Thru	Right	U		
11:00 AM	5	0	21	0	0	0	0	0	0	409	9	0	10	376	1	0	831	
11:15 AM	10	0	20	0	0	0	2	0	0	462	5	0	7	421	1	0	928	
11:30 AM	7	0	17	0	0	0	1	0	0	444	8	0	9	528	0	0	1014	
11:45 AM	4	0	22	0	0	0	0	0	0	453	6	0	12	517	0	0	1014	3787
12:00 PM	11	0	14	0	0	0	0	0	0	441	8	0	13	467	0	0	954	3910
12:15 PM	9	0	12	0	0	0	0	0	0	417	5	0	10	532	0	0	985	3967
12:30 PM	3	0	19	0	0	0	0	0	0	462	7	0	12	485	0	1	989	3942
12:45 PM	9	0	14	0	0	0	0	0	0	458	12	0	11	447	0	0	951	3879
1:00 PM	9	0	13	0	0	0	0	0	0	422	8	0	15	453	0	0	920	3845
1:15 PM	4	0	17	0	0	0	0	0	0	487	9	0	6	478	0	1	1002	3862
1:30 PM	8	0	16	0	0	0	0	0	0	454	2	0	15	476	0	1	972	3845
1:45 PM	8	0	9	0	0	0	0	0	0	447	3	0	12	491	0	0	970	3864
2:00 PM	5	0	12	0	0	0	0	0	0	468	11	0	8	489	1	1	995	3939
2:15 PM	10	0	11	0	0	0	1	0	0	503	10	0	12	501	0	3	1051	3988
2:30 PM	5	0	12	0	0	0	0	0	0	494	6	1	9	523	1	0	1051	4067
2:45 PM	6	0	10	0	0	0	0	0	0	469	12	0	12	535	0	2	1046	4143
Peak 15-Min Flowrates	Northbound				Southbound				Eastbound				Westbound				Total	
	Left	Thru	Right	U	Left	Thru	Right	U	Left	Thru	Right	U	Left	Thru	Right	U		
All Vehicles	40	0	44	0	0	0	4	0	0	2012	40	0	48	2004	0	12	4204	
Heavy Trucks	4	0	0	0	0	0	4	0	0	92	4	0	0	104	0	0	208	
Pedestrians	0	0	0	0	0	0	0	0	0	0	0	0	0	0	0	0	0	
Bicycles	0	0	0	0	0	0	0	0	0	0	0	0	0	0	0	0	0	
Railroad																		
Stopped Buses																		

Comments:

**LOCATION:** Gateway Dr/Crosstree Dr -- US 278  
**CITY/STATE:** Hilton Head Island, SC

**QC JOB #:** 13333506  
**DATE:** Tue, Jun 16 2015

**Peak-Hour: 4:30 PM -- 5:30 PM**  
**Peak 15-Min: 5:15 PM -- 5:30 PM**



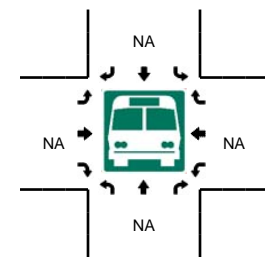
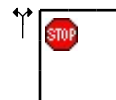
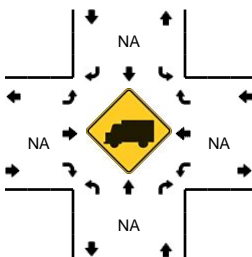
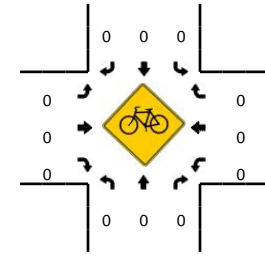
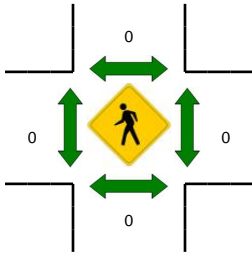
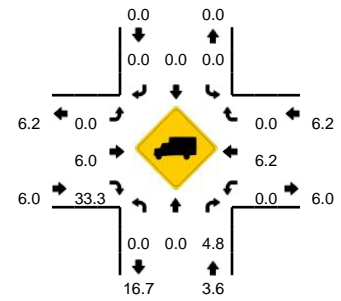
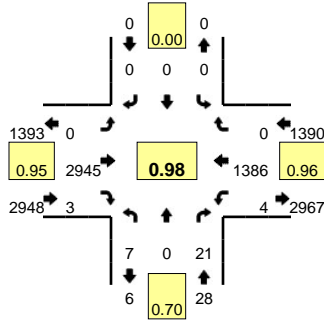
15-Min Count Period Beginning At	Gateway Dr/Crosstree Dr (Northbound)				Gateway Dr/Crosstree Dr (Southbound)				US 278 (Eastbound)				US 278 (Westbound)				Total	Hourly Totals
	Left	Thru	Right	U	Left	Thru	Right	U	Left	Thru	Right	U	Left	Thru	Right	U		
3:00 PM	6	0	12	0	0	0	1	0	0	476	11	0	12	552	0	1	1071	
3:15 PM	7	0	13	0	0	0	0	0	0	445	5	0	15	640	0	0	1125	
3:30 PM	7	0	15	0	0	0	0	0	0	485	8	0	15	662	0	0	1192	
3:45 PM	3	0	14	0	0	0	0	0	0	543	16	0	15	671	0	1	1263	4651
4:00 PM	5	0	11	0	0	0	0	0	0	413	3	0	12	639	0	1	1084	4664
4:15 PM	11	0	9	0	0	0	0	0	0	456	2	0	12	665	0	0	1155	4694
4:30 PM	5	0	14	0	0	0	0	0	0	469	11	0	13	780	0	1	1293	4795
4:45 PM	6	0	8	0	0	0	0	0	0	474	2	0	18	749	0	0	1257	4789
5:00 PM	9	0	14	0	0	0	0	0	0	464	8	0	17	697	0	0	1209	4914
5:15 PM	4	0	9	0	0	0	0	0	0	487	6	0	8	795	0	1	1310	5069
5:30 PM	2	0	8	0	0	0	0	0	0	458	11	0	15	712	0	0	1206	4982
5:45 PM	6	0	12	0	0	0	0	0	0	443	8	0	14	708	0	1	1192	4917
6:00 PM	4	0	10	0	0	0	0	0	0	454	6	0	6	502	0	0	982	4690
6:15 PM	5	0	8	0	0	0	0	0	0	392	3	0	14	477	0	1	900	4280
6:30 PM	4	0	5	0	0	0	0	0	0	366	7	0	18	422	0	0	822	3896
6:45 PM	4	0	7	0	0	0	0	0	0	367	5	0	6	436	0	0	825	3529
Peak 15-Min Flowrates	Northbound				Southbound				Eastbound				Westbound				Total	
	Left	Thru	Right	U	Left	Thru	Right	U	Left	Thru	Right	U	Left	Thru	Right	U		
All Vehicles	16	0	36	0	0	0	0	0	0	1948	24	0	32	3180	0	4	5240	
Heavy Trucks	4	0	0	0	0	0	0	0	0	28	0	0	0	108	0	0	140	
Pedestrians		0				0				0				0			0	
Bicycles	0	0	0		0	0	0		0	0	0		0	0	0		0	
Railroad																		
Stopped Buses																		

Comments:

**LOCATION:** Blue Heron Point Rd -- US 278  
**CITY/STATE:** Hilton Head Island, SC

**QC JOB #:** 13333507  
**DATE:** Tue, Jun 16 2015

**Peak-Hour: 7:30 AM -- 8:30 AM**  
**Peak 15-Min: 7:30 AM -- 7:45 AM**



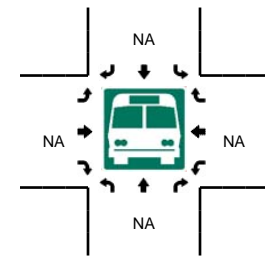
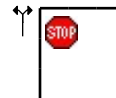
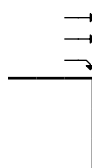
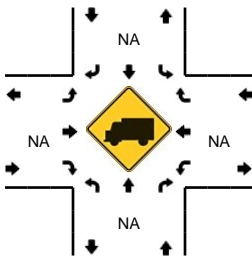
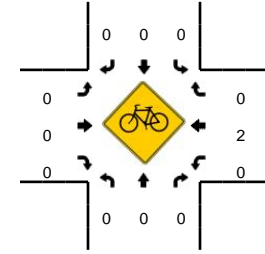
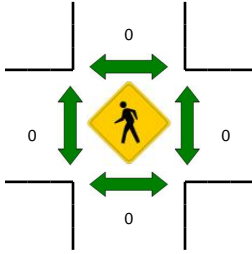
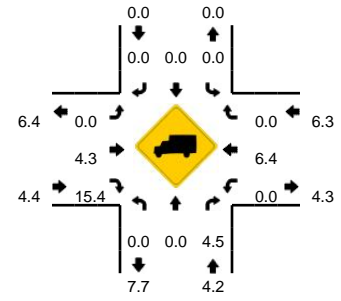
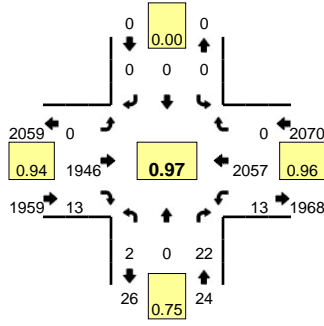
15-Min Count Period Beginning At	Blue Heron Point Rd (Northbound)				Blue Heron Point Rd (Southbound)				US 278 (Eastbound)				US 278 (Westbound)				Total	Hourly Totals
	Left	Thru	Right	U	Left	Thru	Right	U	Left	Thru	Right	U	Left	Thru	Right	U		
7:00 AM	0	0	1	0	0	0	0	0	0	514	2	0	0	228	0	0	745	
7:15 AM	0	0	4	0	0	0	0	0	0	670	0	0	0	320	0	0	994	
7:30 AM	1	0	8	0	0	0	0	0	0	779	0	0	0	328	0	0	1116	
7:45 AM	2	0	4	0	0	0	0	0	0	770	0	0	0	339	0	0	1115	3970
8:00 AM	1	0	2	0	0	0	0	0	0	751	2	0	1	332	0	0	1089	4314
8:15 AM	3	0	7	0	0	0	0	0	0	645	1	0	2	387	0	1	1046	4366
8:30 AM	2	0	4	0	0	0	0	0	0	670	2	0	0	344	0	0	1022	4272
8:45 AM	0	0	6	0	0	0	0	0	0	721	0	0	0	397	0	2	1126	4283
9:00 AM	1	0	3	0	0	0	0	0	0	482	2	0	2	405	0	0	895	4089
9:15 AM	1	0	4	0	0	0	0	0	0	515	3	0	3	396	0	2	924	3967
9:30 AM	2	0	4	0	0	0	0	0	0	544	0	0	1	397	0	2	950	3895
9:45 AM	1	0	1	0	0	0	0	0	0	549	0	1	4	445	0	1	1002	3771
10:00 AM	0	0	4	0	0	0	0	0	0	439	4	1	3	418	0	1	870	3746
10:15 AM	1	0	4	0	0	0	0	0	0	472	4	0	2	421	0	0	904	3726
10:30 AM	3	0	2	0	0	0	0	0	0	511	1	0	5	434	0	0	956	3732
10:45 AM	3	0	7	0	0	0	0	0	0	430	4	0	0	448	0	0	892	3622
<b>Peak 15-Min Flowrates</b>	<b>Northbound</b>				<b>Southbound</b>				<b>Eastbound</b>				<b>Westbound</b>				<b>Total</b>	
	Left	Thru	Right	U	Left	Thru	Right	U	Left	Thru	Right	U	Left	Thru	Right	U		
All Vehicles	4	0	32	0	0	0	0	0	0	3116	0	0	0	1312	0	0	4464	
Heavy Trucks	0	0	4	0	0	0	0	0	0	208	0	0	0	72	0	0	284	
Pedestrians	0	0	0	0	0	0	0	0	0	0	0	0	0	0	0	0	0	
Bicycles	0	0	0	0	0	0	0	0	0	0	0	0	0	0	0	0	0	
Railroad																		
Stopped Buses																		

Comments:

**LOCATION:** Blue Heron Point Rd -- US 278  
**CITY/STATE:** Hilton Head Island, SC

**QC JOB #:** 13333508  
**DATE:** Tue, Jun 16 2015

**Peak-Hour: 2:00 PM -- 3:00 PM**  
**Peak 15-Min: 2:45 PM -- 3:00 PM**



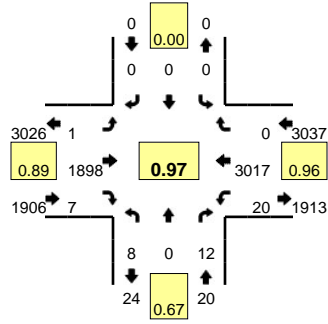
15-Min Count Period Beginning At	Blue Heron Point Rd (Northbound)				Blue Heron Point Rd (Southbound)				US 278 (Eastbound)				US 278 (Westbound)				Total	Hourly Totals
	Left	Thru	Right	U	Left	Thru	Right	U	Left	Thru	Right	U	Left	Thru	Right	U		
11:00 AM	2	0	3	0	0	0	0	0	0	416	1	0	6	376	0	0	804	
11:15 AM	1	0	4	0	0	0	0	0	0	460	1	0	3	429	0	2	900	
11:30 AM	1	0	3	0	0	0	0	0	0	475	1	0	3	526	0	0	1009	
11:45 AM	4	0	0	0	0	0	0	0	0	480	1	0	3	512	0	1	1001	3714
12:00 PM	2	0	6	0	0	0	0	0	0	446	3	0	1	463	0	1	922	3832
12:15 PM	0	0	3	0	0	0	0	0	0	432	1	0	2	544	0	0	982	3914
12:30 PM	1	0	4	0	0	0	0	0	0	471	2	0	4	476	0	0	958	3863
12:45 PM	2	0	1	0	0	0	0	0	0	490	2	0	2	456	0	0	953	3815
1:00 PM	0	0	1	0	0	0	0	0	0	455	3	0	2	456	0	1	918	3811
1:15 PM	0	0	1	0	0	0	0	0	0	519	4	0	2	483	0	0	1009	3838
1:30 PM	1	0	4	0	0	0	0	0	0	459	0	0	2	483	0	0	949	3829
1:45 PM	1	0	2	0	0	0	0	0	0	446	2	0	1	490	0	0	942	3818
2:00 PM	0	0	6	0	0	0	0	0	0	447	2	0	4	488	0	0	947	3847
2:15 PM	1	0	7	0	0	0	0	0	0	518	2	0	3	511	0	0	1042	3880
2:30 PM	0	0	5	0	0	0	0	0	0	485	5	0	5	521	0	0	1021	3952
2:45 PM	1	0	4	0	0	0	0	0	0	496	4	0	1	537	0	0	1043	4053
Peak 15-Min Flowrates	Northbound				Southbound				Eastbound				Westbound				Total	
	Left	Thru	Right	U	Left	Thru	Right	U	Left	Thru	Right	U	Left	Thru	Right	U		
All Vehicles	4	0	16	0	0	0	0	0	0	1984	16	0	4	2148	0	0	4172	
Heavy Trucks	0	0	0	0	0	0	0	0	0	76	0	0	0	168	0	0	244	
Pedestrians	0	0	0	0	0	0	0	0	0	0	0	0	0	0	0	0	0	
Bicycles	0	0	0	0	0	0	0	0	0	0	0	0	0	0	0	0	0	
Railroad																		
Stopped Buses																		

Comments:

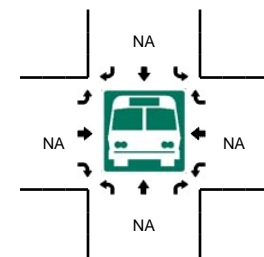
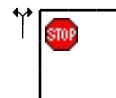
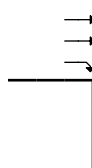
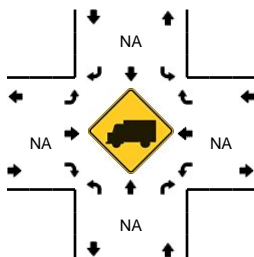
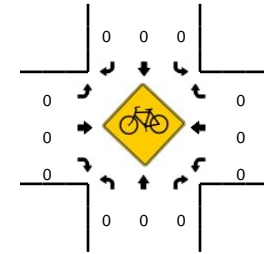
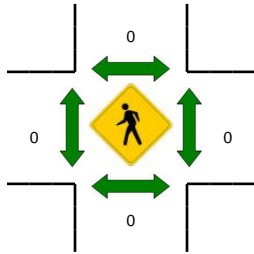
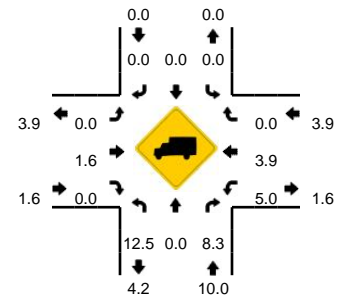


**LOCATION:** Blue Heron Point Rd -- US 278  
**CITY/STATE:** Hilton Head Island, SC

**QC JOB #:** 13333509  
**DATE:** Tue, Jun 16 2015



**Peak-Hour: 4:30 PM -- 5:30 PM**  
**Peak 15-Min: 5:15 PM -- 5:30 PM**



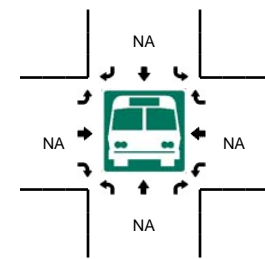
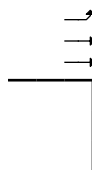
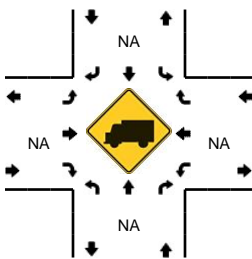
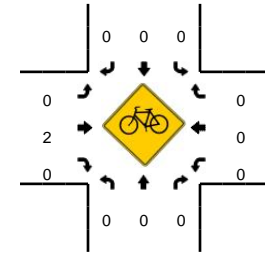
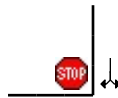
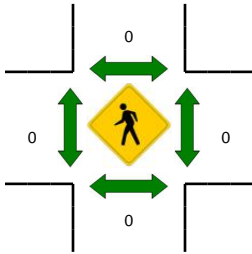
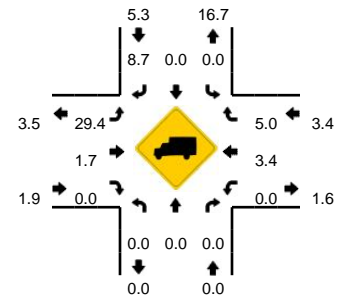
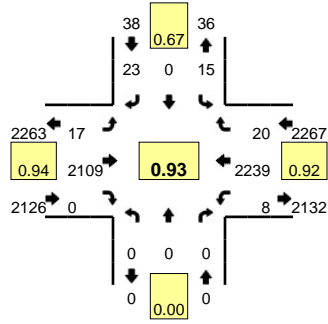
15-Min Count Period Beginning At	Blue Heron Point Rd (Northbound)				Blue Heron Point Rd (Southbound)				US 278 (Eastbound)				US 278 (Westbound)				Total	Hourly Totals
	Left	Thru	Right	U	Left	Thru	Right	U	Left	Thru	Right	U	Left	Thru	Right	U		
3:00 PM	2	0	5	0	0	0	0	0	0	473	0	0	1	559	0	0	1040	
3:15 PM	0	0	2	0	0	0	0	0	0	485	2	0	5	643	0	1	1138	
3:30 PM	1	0	5	0	0	0	0	0	0	506	3	0	4	646	0	0	1165	
3:45 PM	0	0	3	0	0	0	0	0	0	574	1	0	2	668	0	0	1248	4591
4:00 PM	1	0	1	0	0	0	0	0	0	433	2	0	2	638	0	0	1077	4628
4:15 PM	0	0	0	0	0	0	0	0	0	496	0	0	3	660	0	0	1159	4649
4:30 PM	2	0	3	0	0	0	0	0	0	470	3	0	11	776	0	2	1267	4751
4:45 PM	1	0	4	0	0	0	0	0	0	459	0	0	2	729	0	0	1195	4698
5:00 PM	3	0	2	0	0	0	0	0	0	484	3	1	2	721	0	0	1216	4837
5:15 PM	2	0	3	0	0	0	0	0	0	485	1	0	2	791	0	1	1285	4963
5:30 PM	5	0	4	0	0	0	0	0	0	457	3	0	1	709	0	0	1179	4875
5:45 PM	0	0	4	0	0	0	0	0	0	456	1	0	4	689	0	0	1154	4834
6:00 PM	1	0	2	0	0	0	0	0	0	463	5	0	3	505	0	1	980	4598
6:15 PM	2	0	3	0	0	0	0	0	0	380	1	0	2	480	0	0	868	4181
6:30 PM	0	0	2	0	0	0	0	0	0	370	1	0	1	427	0	0	801	3803
6:45 PM	1	0	3	0	0	0	0	0	0	316	4	0	4	366	0	0	694	3343
Peak 15-Min Flowrates	Northbound				Southbound				Eastbound				Westbound				Total	
	Left	Thru	Right	U	Left	Thru	Right	U	Left	Thru	Right	U	Left	Thru	Right	U		
All Vehicles	8	0	12	0	0	0	0	0	0	1940	4	0	8	3164	0	4	5140	
Heavy Trucks	0	0	4		0	0	0		0	20	0		4	104	0		132	
Pedestrians										0				0			0	
Bicycles	0	0	0		0	0	0		0	0	0		0	0	0		0	
Railroad																		
Stopped Buses																		

Comments:

**LOCATION:** Jenkins Rd -- US 278  
**CITY/STATE:** Hilton Head Island, SC

**QC JOB #:** 13333510  
**DATE:** Sat, Jun 13 2015

**Peak-Hour: 10:45 AM -- 11:45 AM**  
**Peak 15-Min: 11:00 AM -- 11:15 AM**

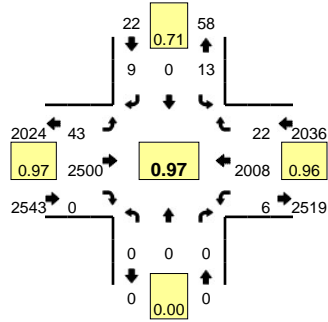


15-Min Count Period Beginning At	Jenkins Rd (Northbound)				Jenkins Rd (Southbound)				US 278 (Eastbound)				US 278 (Westbound)				Total	Hourly Totals
	Left	Thru	Right	U	Left	Thru	Right	U	Left	Thru	Right	U	Left	Thru	Right	U		
10:00 AM	0	0	0	0	3	0	6	0	2	480	0	0	0	687	3	0	1181	
10:15 AM	0	0	0	0	6	0	1	0	0	430	0	0	0	629	4	0	1070	
10:30 AM	0	0	0	0	4	0	4	0	4	430	0	3	0	607	5	2	1059	
10:45 AM	0	0	0	0	4	0	4	0	5	475	0	0	0	608	2	2	1100	4410
11:00 AM	0	0	0	0	1	0	5	0	4	541	0	0	0	626	6	4	1187	4416
11:15 AM	0	0	0	0	6	0	9	0	2	540	0	0	0	506	8	2	1073	4419
11:30 AM	0	0	0	0	4	0	5	0	5	553	0	1	0	499	4	0	1071	4431
11:45 AM	0	0	0	0	4	0	6	0	3	526	0	1	0	459	5	3	1007	4338
12:00 PM	0	0	0	0	2	0	4	0	3	620	0	0	0	492	5	0	1126	4277
12:15 PM	0	0	0	0	2	0	8	0	2	577	0	1	0	488	2	1	1081	4285
12:30 PM	0	0	0	0	3	0	1	0	3	531	0	1	0	499	3	2	1043	4257
12:45 PM	0	0	0	0	5	0	5	0	2	576	0	1	0	460	5	1	1055	4305
1:00 PM	0	0	0	0	3	0	2	0	0	534	0	1	0	491	2	0	1033	4212
1:15 PM	0	0	0	0	2	0	1	0	5	640	0	0	0	448	5	0	1101	4232
1:30 PM	0	0	0	0	5	0	3	0	2	625	0	4	0	433	2	3	1077	4266
1:45 PM	0	0	0	0	2	0	0	0	6	654	0	0	0	419	2	0	1083	4294
Peak 15-Min Flowrates	Northbound				Southbound				Eastbound				Westbound				Total	
	Left	Thru	Right	U	Left	Thru	Right	U	Left	Thru	Right	U	Left	Thru	Right	U		
All Vehicles	0	0	0	0	4	0	20	0	16	2164	0	0	0	2504	24	16	4748	
Heavy Trucks	0	0	0	0	0	0	0	0	8	36	0	0	0	76	0	0	120	
Pedestrians	0	0	0	0	0	0	0	0	0	0	0	0	0	0	0	0	0	
Bicycles	0	0	0	0	0	0	0	0	0	1	0	0	0	0	0	0	1	
Railroad																		
Stopped Buses																		

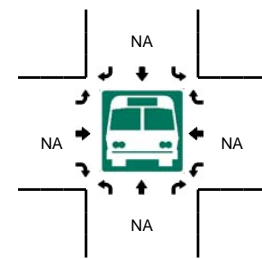
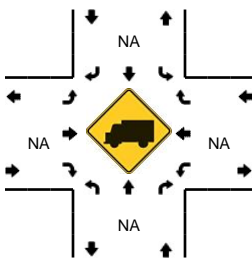
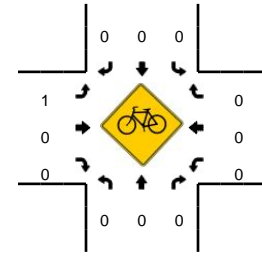
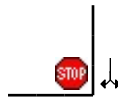
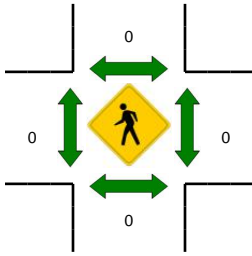
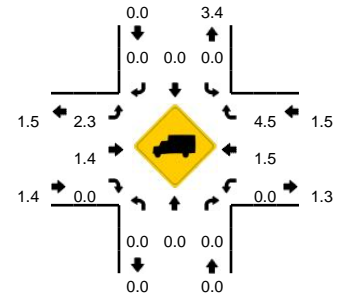
Comments:

**LOCATION:** Jenkins Rd -- US 278  
**CITY/STATE:** Hilton Head Island, SC

**QC JOB #:** 13333511  
**DATE:** Sat, Jun 13 2015



**Peak-Hour: 3:45 PM -- 4:45 PM**  
**Peak 15-Min: 4:30 PM -- 4:45 PM**

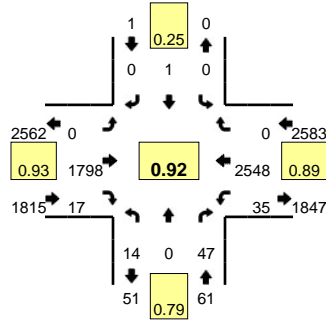


15-Min Count Period Beginning At	Jenkins Rd (Northbound)				Jenkins Rd (Southbound)				US 278 (Eastbound)				US 278 (Westbound)				Total	Hourly Totals
	Left	Thru	Right	U	Left	Thru	Right	U	Left	Thru	Right	U	Left	Thru	Right	U		
2:00 PM	0	0	0	0	3	0	2	0	6	654	0	0	0	444	6	1	1116	
2:15 PM	0	0	0	0	6	0	6	0	2	606	0	0	0	495	4	1	1120	
2:30 PM	0	0	0	0	5	0	5	0	2	601	0	3	0	427	6	3	1052	
2:45 PM	0	0	0	0	4	0	1	0	2	609	0	2	0	431	6	2	1057	4345
3:00 PM	0	0	0	0	5	0	2	0	2	626	0	0	0	485	3	1	1124	4353
3:15 PM	0	0	0	0	4	0	3	0	1	611	0	4	0	501	6	1	1131	4364
3:30 PM	0	0	0	0	7	0	6	0	0	603	0	0	0	476	2	1	1095	4407
3:45 PM	0	0	0	0	4	0	3	0	8	642	0	3	0	488	5	2	1155	4505
4:00 PM	0	0	0	0	1	0	1	0	7	628	0	2	0	477	6	3	1125	4506
4:15 PM	0	0	0	0	2	0	1	0	12	595	0	2	0	525	4	0	1141	4516
4:30 PM	0	0	0	0	6	0	4	0	9	635	0	0	0	518	7	1	1180	4601
4:45 PM	0	0	0	0	3	0	2	0	7	638	0	0	0	473	2	2	1127	4573
5:00 PM	0	0	0	0	1	0	3	0	4	620	0	0	0	424	3	1	1056	4504
5:15 PM	0	0	0	0	3	0	1	0	1	607	0	0	0	524	2	1	1139	4502
5:30 PM	0	0	0	0	2	0	3	0	2	620	0	1	0	415	4	0	1047	4369
5:45 PM	0	0	0	0	4	0	4	0	6	611	0	1	0	422	8	1	1057	4299
Peak 15-Min Flowrates	Northbound				Southbound				Eastbound				Westbound				Total	
	Left	Thru	Right	U	Left	Thru	Right	U	Left	Thru	Right	U	Left	Thru	Right	U		
All Vehicles	0	0	0	0	24	0	16	0	36	2540	0	0	0	2072	28	4	4720	
Heavy Trucks	0	0	0	0	0	0	0	0	4	36	0	0	0	24	0	0	64	
Pedestrians	0	0	0	0	0	0	0	0	0	0	0	0	0	0	0	0	0	
Bicycles	0	0	0	0	0	0	0	0	0	0	0	0	0	0	0	0	0	
Railroad																		
Stopped Buses																		

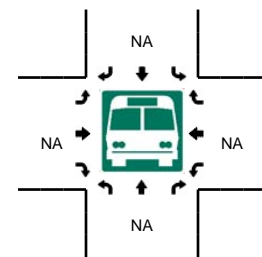
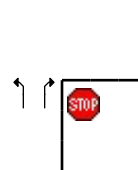
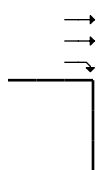
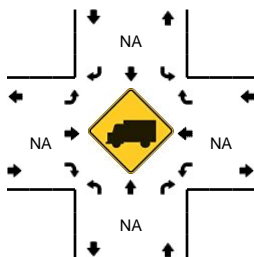
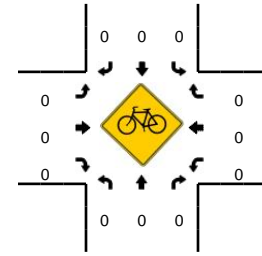
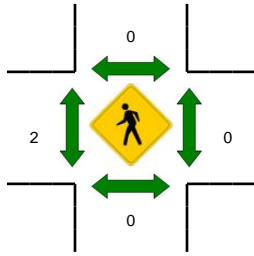
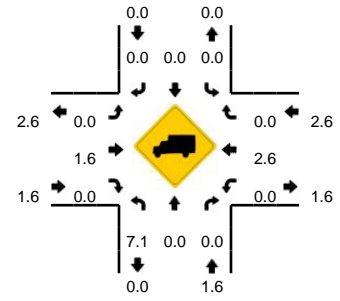
Comments:

**LOCATION:** Gateway Dr/Crosstree Dr -- US 278  
**CITY/STATE:** Hilton Head Island, SC

**QC JOB #:** 13333512  
**DATE:** Sat, Jun 13 2015



**Peak-Hour: 10:00 AM -- 11:00 AM**  
**Peak 15-Min: 10:00 AM -- 10:15 AM**



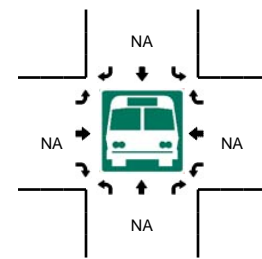
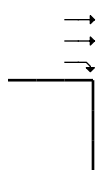
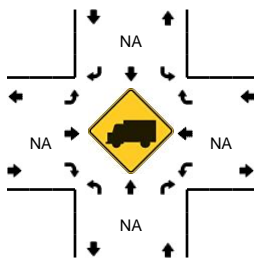
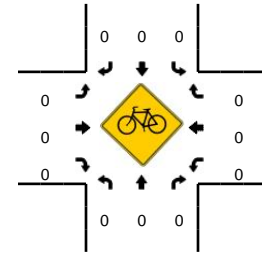
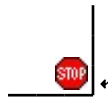
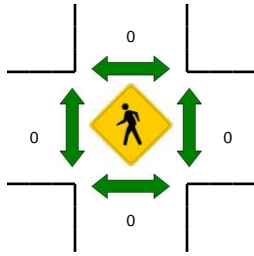
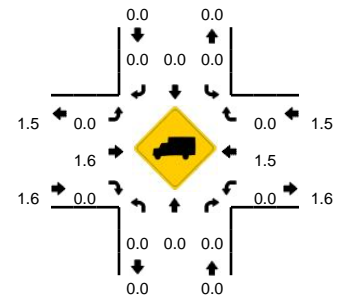
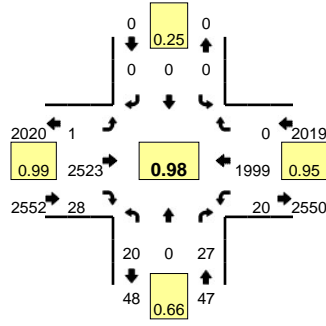
15-Min Count Period Beginning At	Gateway Dr/Crosstree Dr (Northbound)				Gateway Dr/Crosstree Dr (Southbound)				US 278 (Eastbound)				US 278 (Westbound)				Total	Hourly Totals
	Left	Thru	Right	U	Left	Thru	Right	U	Left	Thru	Right	U	Left	Thru	Right	U		
10:00 AM	4	0	11	0	0	1	0	0	0	475	3	0	10	712	0	1	1217	
10:15 AM	4	0	12	0	0	0	0	0	0	413	2	0	8	622	0	1	1062	
10:30 AM	4	0	14	0	0	0	0	0	0	433	8	0	10	595	0	0	1064	
10:45 AM	2	0	10	0	0	0	0	0	0	477	4	0	5	619	0	0	1117	4460
11:00 AM	0	0	3	0	0	0	0	0	0	563	6	0	10	601	0	0	1183	4426
11:15 AM	4	0	13	0	0	0	0	0	0	517	14	0	10	512	0	1	1071	4435
11:30 AM	9	0	12	0	0	0	0	0	0	539	10	0	15	499	0	3	1087	4458
11:45 AM	8	0	4	0	0	0	0	0	0	532	3	0	13	465	0	0	1025	4366
12:00 PM	4	1	18	0	0	0	0	0	0	612	4	0	10	478	0	1	1128	4311
12:15 PM	7	0	9	0	0	0	0	0	0	559	3	0	7	496	0	0	1081	4321
12:30 PM	9	0	3	0	0	0	0	0	0	531	10	0	5	504	0	0	1062	4296
12:45 PM	5	0	11	0	0	0	1	0	0	585	9	0	9	458	0	1	1079	4350
1:00 PM	5	0	9	0	0	0	0	0	0	516	3	0	9	482	0	2	1026	4248
1:15 PM	2	0	10	0	0	0	0	0	0	634	4	0	9	438	0	0	1097	4264
1:30 PM	1	0	12	0	0	0	0	0	0	622	9	0	8	431	0	0	1083	4285
1:45 PM	4	0	11	0	0	0	0	0	0	653	5	0	8	424	0	0	1105	4311
<b>Peak 15-Min Flowrates</b>	<b>Northbound</b>				<b>Southbound</b>				<b>Eastbound</b>				<b>Westbound</b>				<b>Total</b>	
All Vehicles	16	0	44	0	0	4	0	0	0	1900	12	0	40	2848	0	4	4868	
Heavy Trucks	0	0	0	0	0	0	0	0	0	32	0	0	0	96	0	0	128	
Pedestrians	0	0	0	0	0	0	0	0	0	4	0	0	0	0	0	0	4	
Bicycles	0	0	0	0	0	0	0	0	0	0	0	0	0	0	0	0	0	
Railroad																		
Stopped Buses																		

Comments:

**LOCATION:** Gateway Dr/Crosstree Dr -- US 278  
**CITY/STATE:** Hilton Head Island, SC

**QC JOB #:** 13333513  
**DATE:** Sat, Jun 13 2015

**Peak-Hour: 3:45 PM -- 4:45 PM**  
**Peak 15-Min: 4:30 PM -- 4:45 PM**

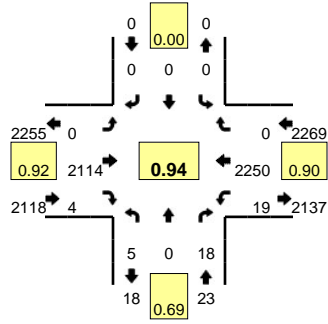


15-Min Count Period Beginning At	Gateway Dr/Crosstree Dr (Northbound)				Gateway Dr/Crosstree Dr (Southbound)				US 278 (Eastbound)				US 278 (Westbound)				Total	Hourly Totals
	Left	Thru	Right	U	Left	Thru	Right	U	Left	Thru	Right	U	Left	Thru	Right	U		
2:00 PM	4	0	7	0	0	0	0	0	0	660	4	0	6	437	0	0	1118	
2:15 PM	7	0	10	0	0	0	0	0	0	639	3	0	9	483	0	0	1151	
2:30 PM	3	0	7	0	0	0	0	0	0	599	2	0	6	414	0	0	1031	
2:45 PM	4	0	4	0	0	0	0	0	0	609	8	0	7	439	0	0	1071	4371
3:00 PM	3	0	5	0	0	0	0	0	0	610	1	0	5	481	0	1	1106	4359
3:15 PM	0	0	16	0	0	0	0	0	0	604	4	0	12	498	0	1	1135	4343
3:30 PM	2	0	4	0	0	0	0	0	0	606	4	1	4	487	0	0	1108	4420
3:45 PM	10	0	10	0	0	0	0	0	0	632	8	0	6	484	0	0	1150	4499
4:00 PM	2	0	9	0	0	0	0	0	0	638	9	0	5	478	0	0	1141	4534
4:15 PM	4	0	4	0	0	0	0	0	0	613	8	1	3	513	0	0	1146	4545
4:30 PM	4	0	4	0	0	0	0	0	0	640	3	0	6	524	0	0	1181	4618
4:45 PM	3	0	8	0	0	0	0	0	0	638	3	0	6	476	0	0	1134	4602
5:00 PM	0	0	9	0	0	0	0	0	0	600	5	0	6	425	0	0	1045	4506
5:15 PM	8	0	6	0	0	0	0	0	0	637	6	0	10	525	0	0	1192	4552
5:30 PM	2	0	7	0	0	0	0	0	0	593	3	0	4	424	0	0	1033	4404
5:45 PM	3	0	12	0	0	0	1	0	0	611	7	0	10	425	1	0	1070	4340
Peak 15-Min Flowrates	Northbound				Southbound				Eastbound				Westbound				Total	
	Left	Thru	Right	U	Left	Thru	Right	U	Left	Thru	Right	U	Left	Thru	Right	U		
All Vehicles	16	0	16	0	0	0	0	0	0	2560	12	0	24	2096	0	0	4724	
Heavy Trucks	0	0	0	0	0	0	0	0	0	48	0	0	0	28	0	0	76	
Pedestrians		0				0				0				0			0	
Bicycles	0	0	0	0	0	0	0	0	0	0	0	0	0	0	0	0	0	
Railroad																		
Stopped Buses																		

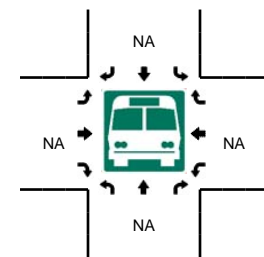
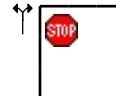
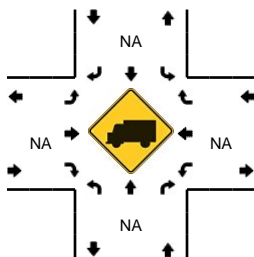
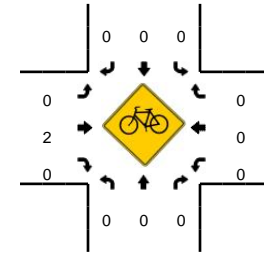
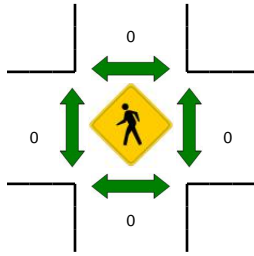
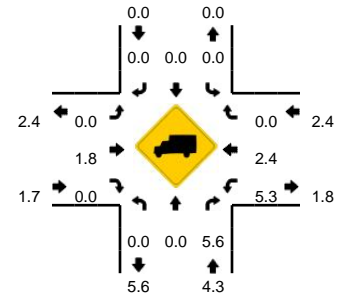
Comments:

**LOCATION:** Blue Heron Point Rd -- US 278  
**CITY/STATE:** Hilton Head Island, SC

**QC JOB #:** 13333514  
**DATE:** Sat, Jun 13 2015



**Peak-Hour: 10:45 AM -- 11:45 AM**  
**Peak 15-Min: 11:00 AM -- 11:15 AM**



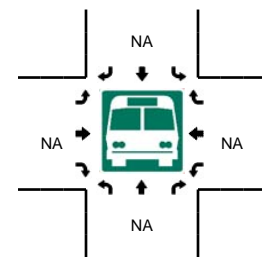
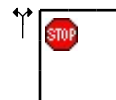
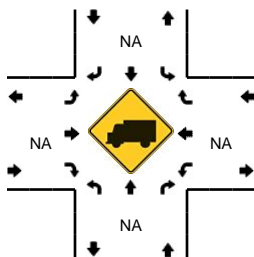
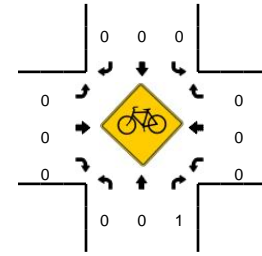
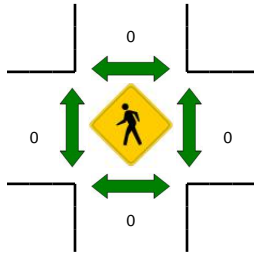
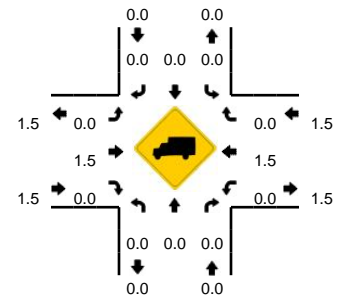
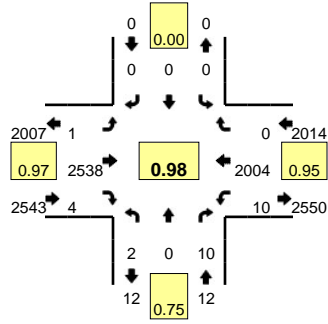
15-Min Count Period Beginning At	Blue Heron Point Rd (Northbound)				Blue Heron Point Rd (Southbound)				US 278 (Eastbound)				US 278 (Westbound)				Total	Hourly Totals
	Left	Thru	Right	U	Left	Thru	Right	U	Left	Thru	Right	U	Left	Thru	Right	U		
10:00 AM	2	0	2	0	0	0	0	0	0	473	1	0	2	702	0	1	1183	
10:15 AM	4	0	2	0	0	0	0	0	0	419	0	1	4	619	0	0	1049	
10:30 AM	1	0	4	0	0	0	0	0	0	438	0	0	3	580	0	0	1026	
10:45 AM	1	0	3	0	0	0	0	0	0	487	0	0	8	608	0	1	1108	4366
11:00 AM	1	0	4	0	0	0	0	0	0	569	2	0	3	592	0	1	1172	4355
11:15 AM	1	0	4	0	0	0	0	0	0	514	2	0	2	534	0	2	1059	4365
11:30 AM	2	0	7	0	0	0	0	0	0	544	0	0	1	516	0	1	1071	4410
11:45 AM	2	0	4	0	0	0	0	0	0	530	1	1	3	470	0	1	1012	4314
12:00 PM	0	0	1	0	0	0	0	0	0	613	1	0	2	477	0	0	1094	4236
12:15 PM	2	0	1	0	0	0	0	0	0	550	0	0	3	498	0	1	1055	4232
12:30 PM	0	0	1	0	0	0	0	0	0	539	1	0	2	513	0	1	1057	4218
12:45 PM	1	0	2	0	0	0	0	0	0	595	2	0	4	465	0	1	1070	4276
1:00 PM	0	0	2	0	0	0	0	0	0	502	2	0	5	477	0	1	989	4171
1:15 PM	0	0	4	0	0	0	0	0	0	639	3	0	3	435	0	0	1084	4200
1:30 PM	1	0	4	0	0	0	0	0	0	623	3	0	2	435	0	0	1068	4211
1:45 PM	1	0	2	0	0	0	0	0	0	661	0	0	3	422	0	0	1089	4230
Peak 15-Min Flowrates	Northbound				Southbound				Eastbound				Westbound				Total	
	Left	Thru	Right	U	Left	Thru	Right	U	Left	Thru	Right	U	Left	Thru	Right	U		
All Vehicles	4	0	16	0	0	0	0	0	0	2276	8	0	12	2368	0	4	4688	
Heavy Trucks	0	0	0	0	0	0	0	0	0	44	0	0	0	44	0	0	88	
Pedestrians		0				0				0				0			0	
Bicycles	0	0	0		0	0	0		0	1	0		0	0	0		1	
Railroad																		
Stopped Buses																		

Comments:

**LOCATION:** Blue Heron Point Rd -- US 278  
**CITY/STATE:** Hilton Head Island, SC

**QC JOB #:** 13333515  
**DATE:** Sat, Jun 13 2015

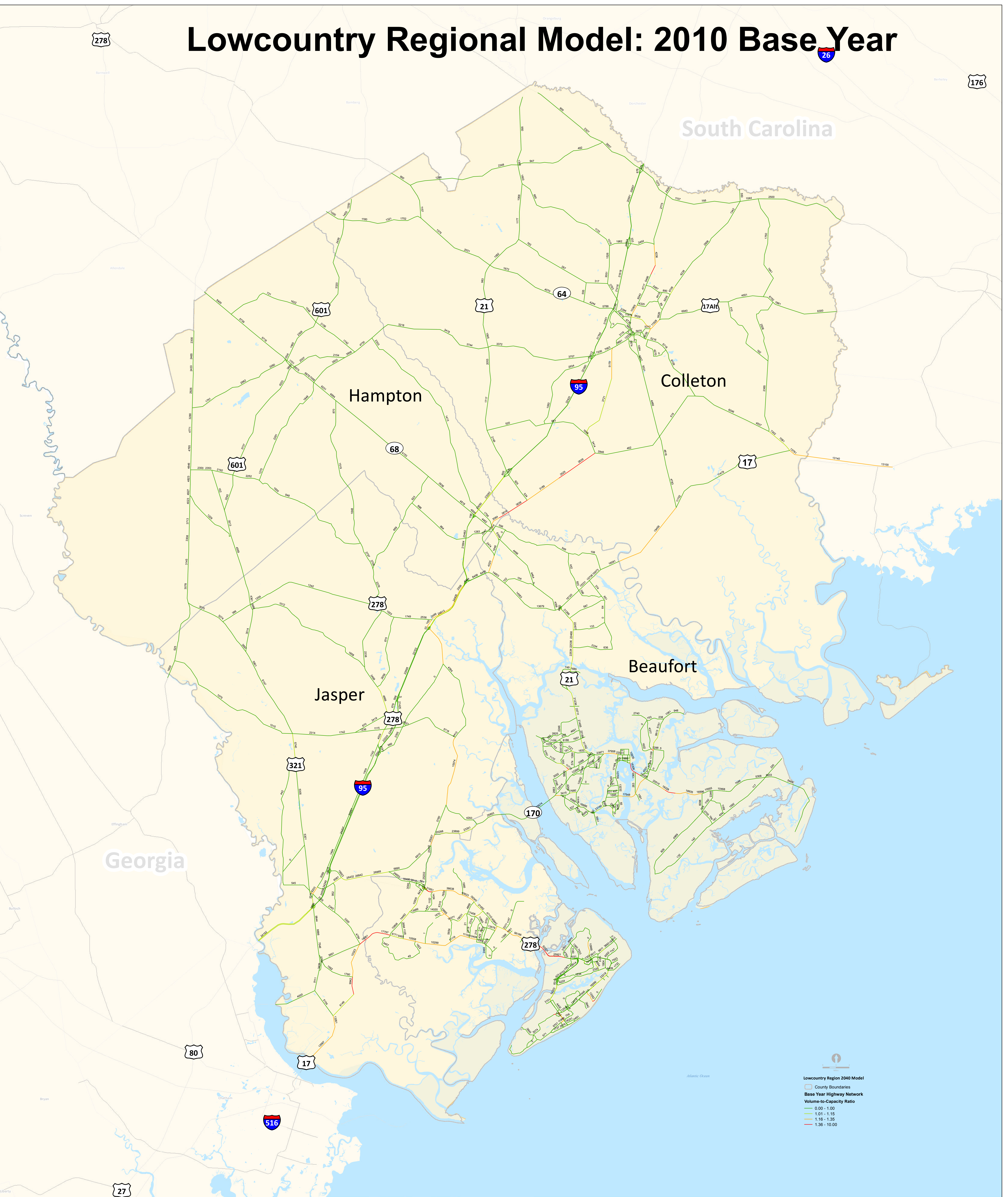
**Peak-Hour: 3:45 PM -- 4:45 PM**  
**Peak 15-Min: 4:30 PM -- 4:45 PM**



15-Min Count Period Beginning At	Blue Heron Point Rd (Northbound)				Blue Heron Point Rd (Southbound)				US 278 (Eastbound)				US 278 (Westbound)				Total	Hourly Totals
	Left	Thru	Right	U	Left	Thru	Right	U	Left	Thru	Right	U	Left	Thru	Right	U		
2:00 PM	0	0	2	0	0	0	0	0	0	654	1	1	0	434	0	1	1093	
2:15 PM	0	0	1	0	0	0	0	0	0	647	1	0	1	496	0	1	1147	
2:30 PM	0	0	1	0	0	0	0	0	0	596	0	0	2	425	0	0	1024	
2:45 PM	1	0	0	0	0	0	0	0	0	606	1	1	5	431	0	1	1046	4310
3:00 PM	2	0	1	0	0	0	0	0	0	631	4	0	1	482	0	1	1122	4339
3:15 PM	1	0	2	1	0	0	0	0	0	594	3	1	2	501	0	0	1105	4297
3:30 PM	2	0	3	1	0	0	0	0	0	606	3	0	2	487	0	0	1104	4377
3:45 PM	2	0	3	0	0	0	0	0	0	655	1	1	3	482	0	1	1148	4479
4:00 PM	0	0	2	0	0	0	0	0	0	629	1	0	2	475	0	0	1109	4466
4:15 PM	0	0	2	0	0	0	0	0	0	611	1	0	2	527	0	1	1144	4505
4:30 PM	0	0	3	0	0	0	0	0	0	643	1	0	1	520	0	0	1168	4569
4:45 PM	1	0	0	0	0	0	0	0	0	627	1	1	1	477	0	0	1108	4529
5:00 PM	0	0	5	0	0	0	0	0	0	598	1	0	0	428	0	0	1032	4452
5:15 PM	1	0	1	0	0	0	0	0	0	634	0	0	2	529	0	0	1167	4475
5:30 PM	1	0	2	0	0	0	0	0	0	426	0	0	1	426	0	0	856	4163
5:45 PM	0	0	2	0	0	0	0	0	0	430	0	0	3	430	0	0	865	3920
Peak 15-Min Flowrates	Northbound				Southbound				Eastbound				Westbound				Total	
	Left	Thru	Right	U	Left	Thru	Right	U	Left	Thru	Right	U	Left	Thru	Right	U		
All Vehicles	0	0	12	0	0	0	0	0	0	2572	4	0	4	2080	0	0	4672	
Heavy Trucks	0	0	0	0	0	0	0	0	0	48	0	0	0	28	0	0	76	
Pedestrians	0	0	0	0	0	0	0	0	0	0	0	0	0	0	0	0	0	
Bicycles	0	0	0	0	0	0	0	0	0	0	0	0	0	0	0	0	0	
Railroad																		
Stopped Buses																		

Comments:

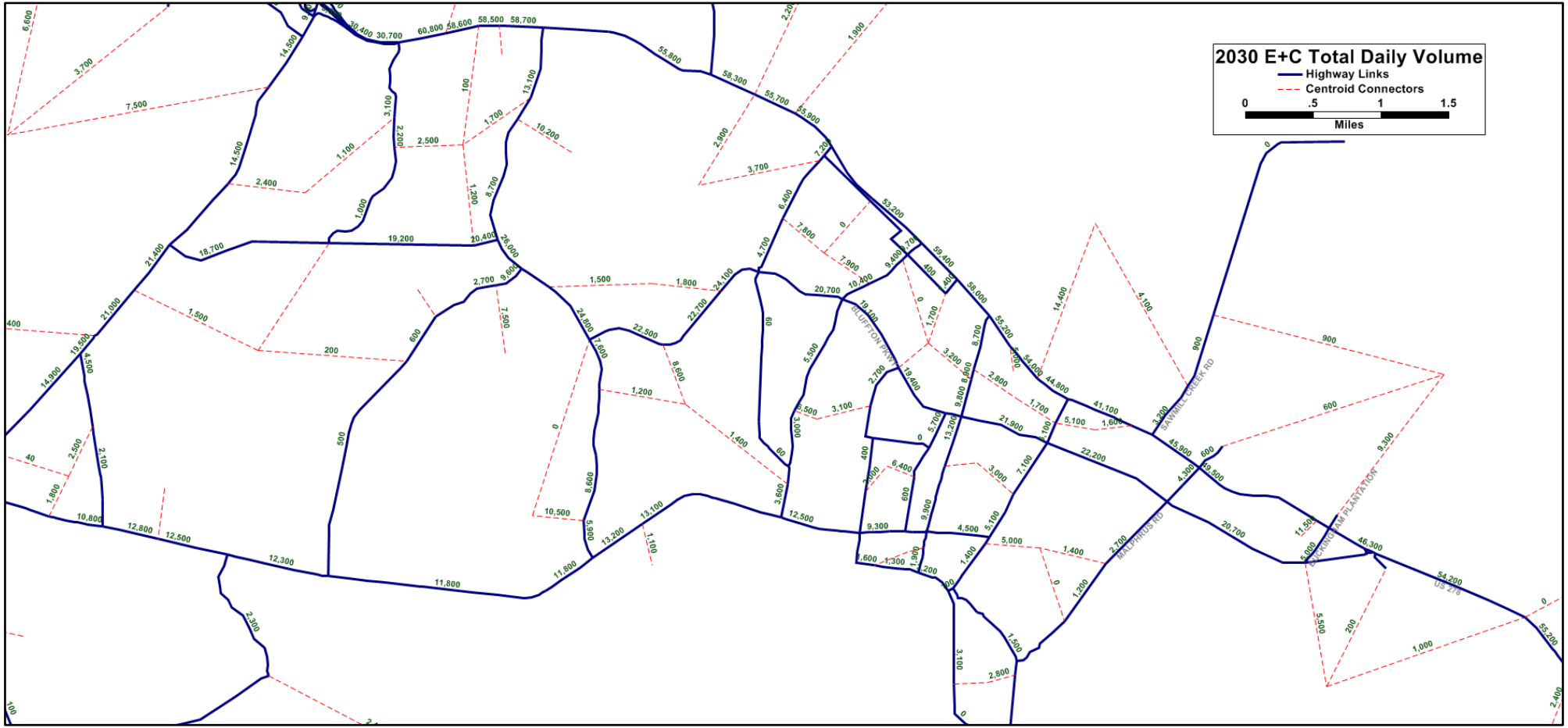
# Lowcountry Regional Model: 2010 Base Year



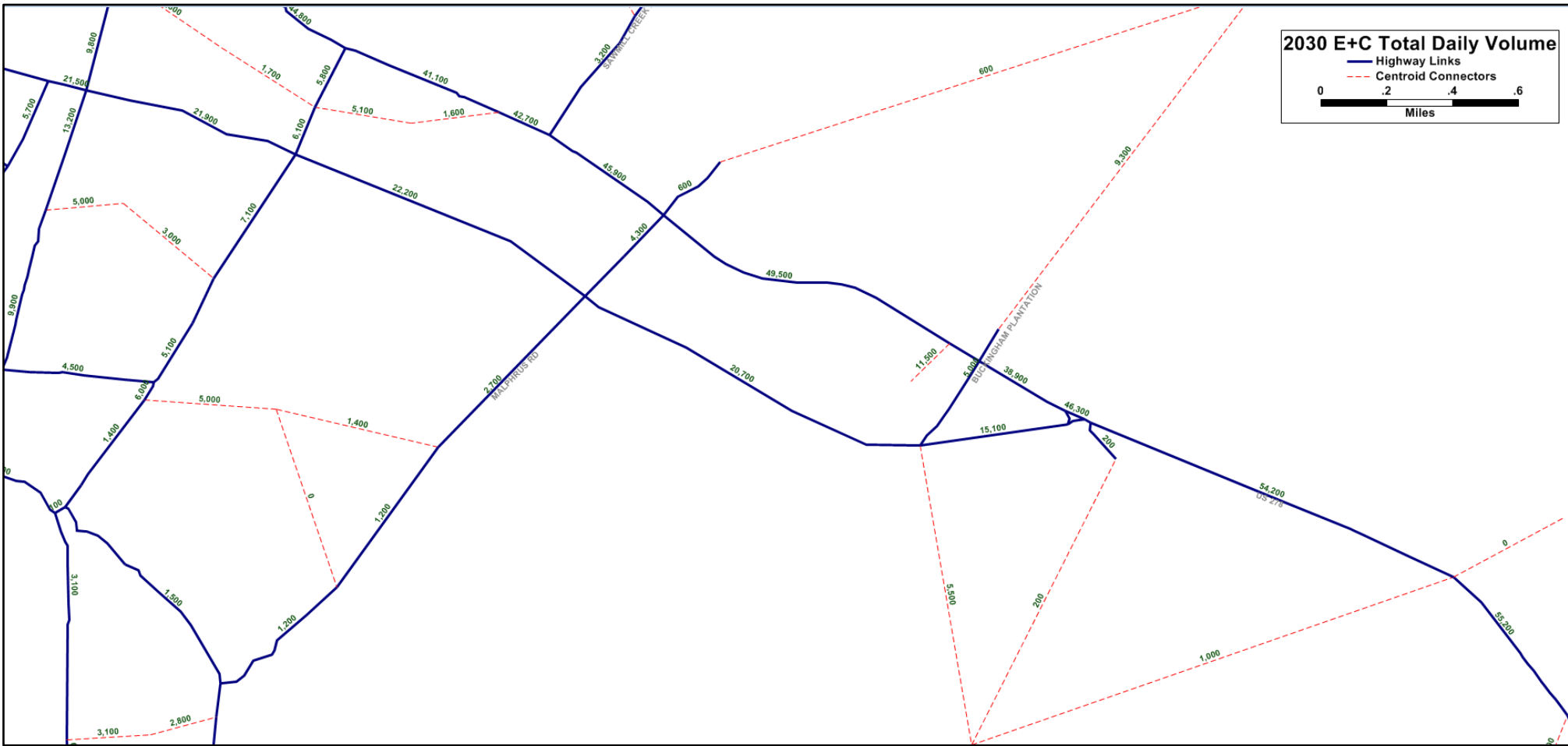
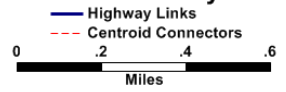
**Lowcountry Region 2040 Model**

- County Boundaries
- Base Year Highway Network
- Volume-to-Capacity Ratio
  - 0.00 - 1.00
  - 1.01 - 1.15
  - 1.16 - 1.35
  - 1.36 - 10.00





2030 E+C Total Daily Volume

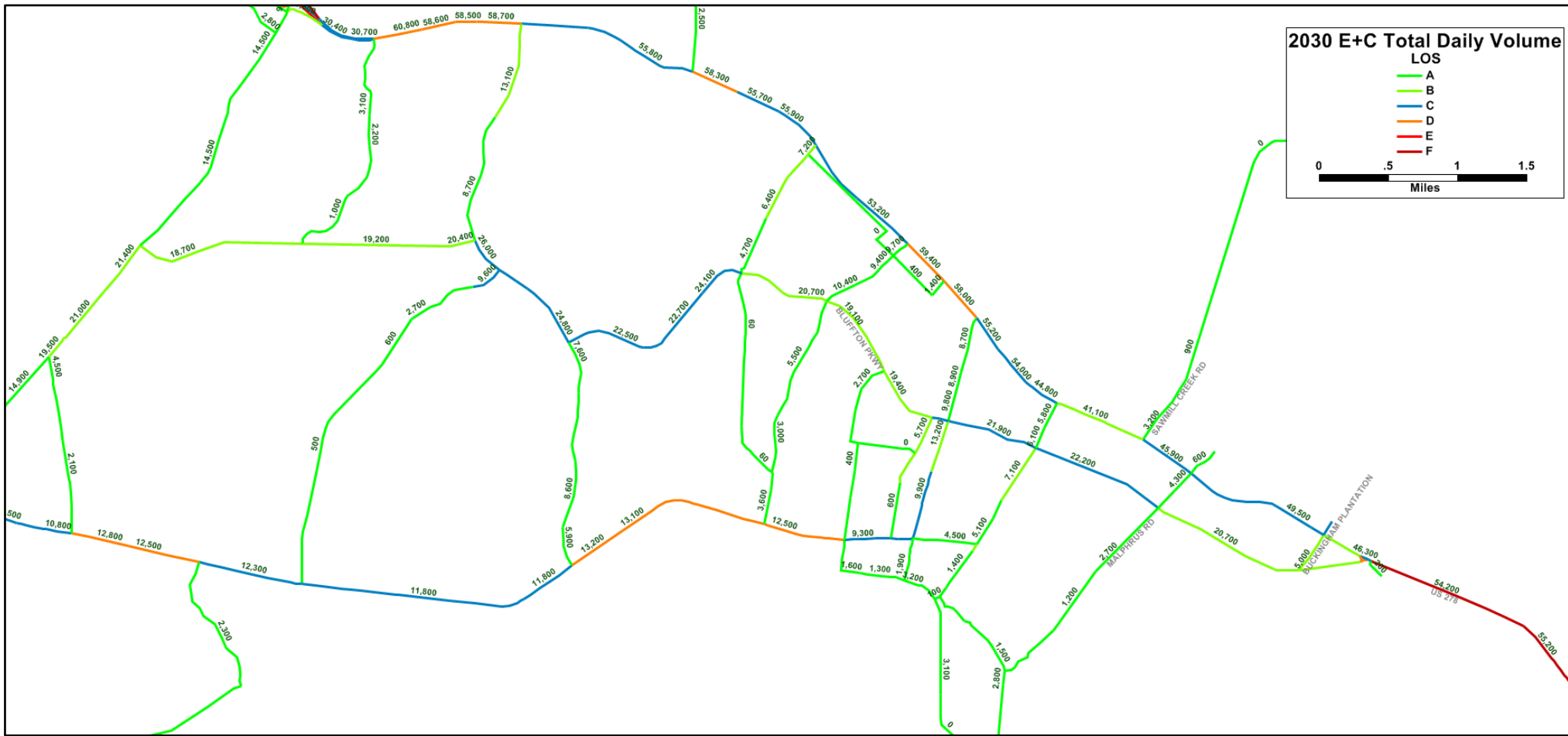


### 2030 E+C Total Daily Volume

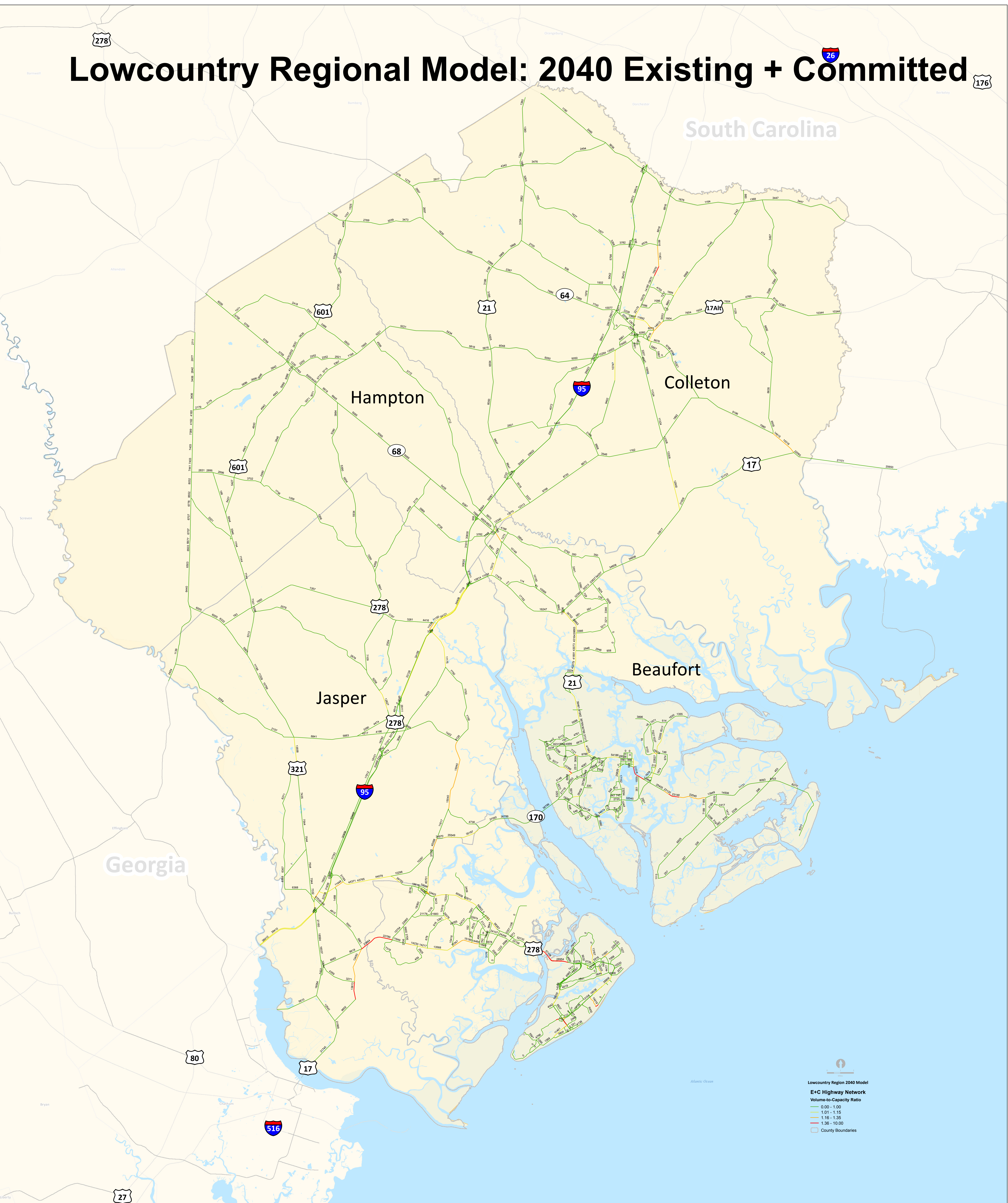
LOS

- A
- B
- C
- D
- E
- F

0      .5      1      1.5  
Miles



# Lowcountry Regional Model: 2040 Existing + Committed



Lowcountry Region 2040 Model  
E+C Highway Network  
Volume-to-Capacity Ratio  
0.00 - 1.00  
1.01 - 1.15  
1.16 - 1.35  
1.36 - 10.00  
County Boundaries